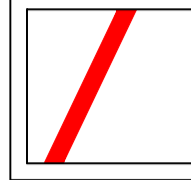
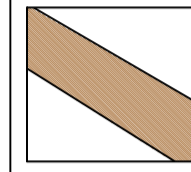
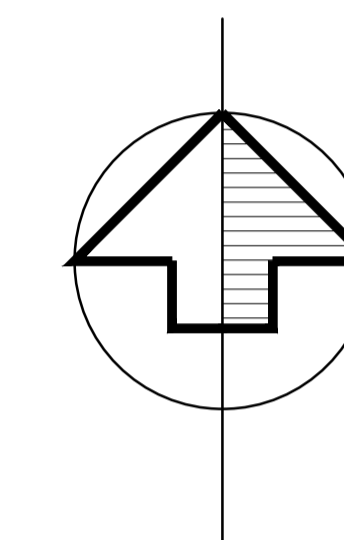


**NOTES**

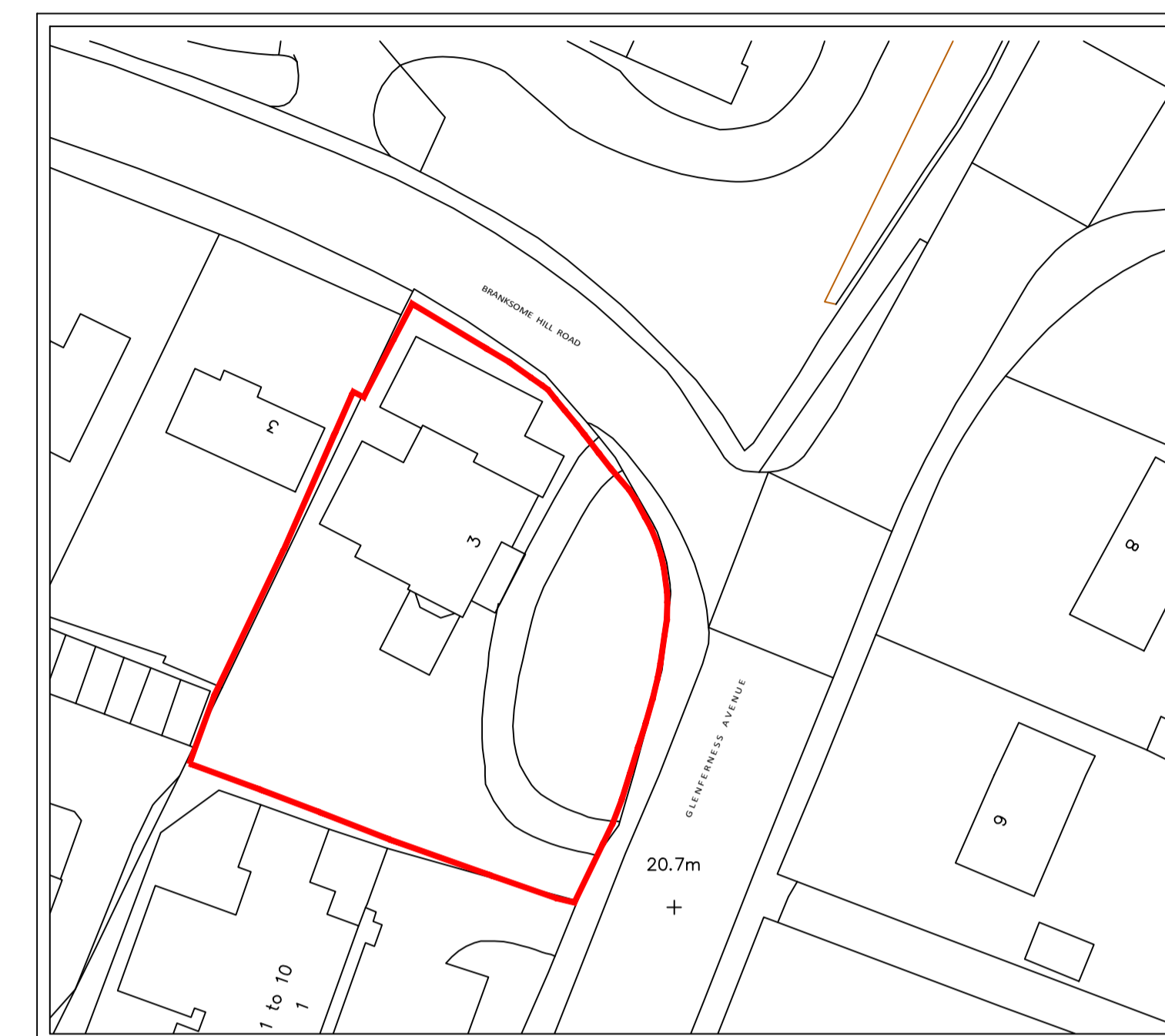
- 1 The contents of this drawing are copyright.
- 2 Do not scale. Figured dimensions only to be used.
- 3 Contractors must verify all dimensions and report any discrepancies before putting work in hand or making any shop drawings.

**LEGEND**

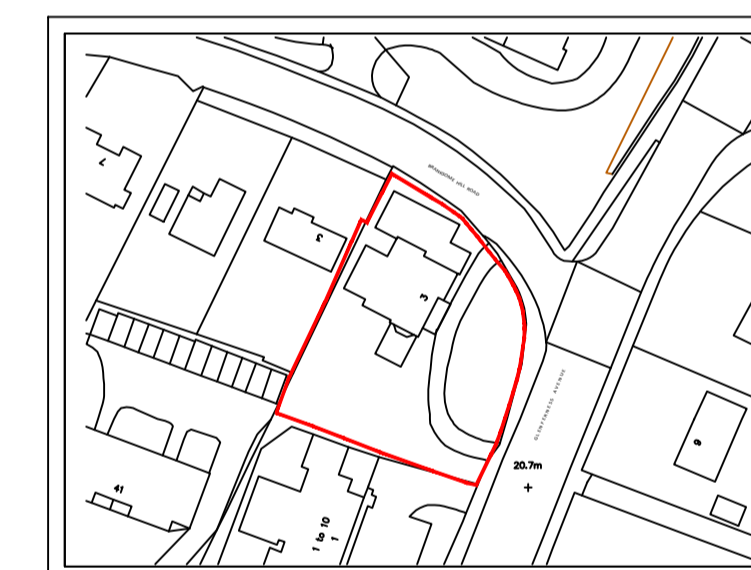
-  SITE BOUNDARY
-  SECTION OF NEW PUBLIC FOOTPATH



SITE PLAN  
SCALE 1:200  
BASED ON TOPOGRAPHICAL SURVEY



BLOCK PLAN  
SCALE 1:500  
BASED ON ORDNANCE SURVEY EXTRACT  
OS LICENCE NO: 100007080



LOCATION PLAN  
SCALE 1:1250  
BASED ON ORDNANCE SURVEY EXTRACT  
OS LICENCE NO: 100007080

PLEASE NOTE SOME DISCREPANCY BETWEEN  
ORDNANCE AND TOPOGRAPHICAL SURVEYS

SITE AREA: 0.13 HECTARES / 0.32 ACRES  
11 X PARKING SPACES

| No. | Revision | date | by |
|-----|----------|------|----|
|     |          |      |    |

3 GLENFERNESS AVENUE  
BOURNEMOUTH  
DORSET  
BH4 9NB

**SITE, BLOCK AND LOCATION PLANS**

|       |               |          |
|-------|---------------|----------|
| scale | AS SHOWN @ A1 | checked  |
| date  | AUG 2017      | drawn IH |

**8590 / 700**

Anders Roberts Cheer Ltd

